



Cultural Site Sheet

Cultural site name	Archaeological Park of Baratti and Populonia. Necropolis Area
Type of site	Archaeological area
Address	Locality Baratti/Populonia
City	Baratti and Populonia- Piombino (LI)
Contacts	Parks headquarters +39 0565 49430 infopoint and ticket office +39 0565 266445
Website	www.parchivaldicornia.it
WCAG 2.1 compliant accessible website	YES

TESTED BY: [Handy Superabile Social Promotion Association](#) in summer 2024

Please note The following information refers to the date of verification shown at the bottom of each sheet. **The Association** is not responsible for any significant changes made by the property after the visit.

Summary

Cultural Site Sheet.....	1
Description, general information	2
Arrival at the property	3
Private/public parking.....	3
Pathway from the car park to the entrance	5
Reception and reception	6
Itineraries	7
Services	10
Additional elements.....	10
Toilets for guests with reduced mobility	13
Medical practices/healthcare facilities.....	16

Project carried out with the contribution of the





Description

In the lower part of the Archaeological Park of Baratti and Populonia is the Necropolis of San Cerbone, characterized by different types of Etruscan tombs: from princely mounds to aedicule tombs, up to box tombs and sarcophagus. The Acropolis is the upper part of the ancient city of Populonia. Here there are the remains of important Roman temples, a large domus, the Loggia Building, a nymphaeum, a bath.

Important: the nature of the sites inevitably allows only partial access to the archaeological areas located at the top of the longest and most inaccessible routes. The visiting areas of the Archaeological Park of Baratti and Populonia, due to the very nature of the monuments that are preserved there and their location, are not accessible to the disabled without a companion or a motorized wheelchair suitable for irregular or uneven terrain (limited to part of the Necropolis of San Cerbone and the acropolis).

General information

Opening and closing period	Closed on 25 December. Reduced hours on January 1st and December 31st
Times	<p>Depending on the time of year, the hours may vary. The Park is always open for long weekends and holidays with the exception of December 25th. In the months from October to March it is always open at least on Saturdays and Sundays, in the months from April to September it is open at least from Tuesday to Sunday.</p> <p>Often there are also extraordinary openings, for this reason we ask you to always consult the opening hours from the following link</p> <p>www.parchivaldicornia.it/info-e-servizi/orari-e-tariffe</p> <p>It is also possible to call the following number +39 0565 226445 or send Email to prenotazioni@parchivaldicornia.it</p>





Ticket cost	It is possible to purchase different types of tickets. There are many packages offered, benefits, discounts and conventions. In addition to the following link www.parchivaldicornia.it/info-e-servizi/orari-e-tariffe It is advisable to also consult the link dedicated to services and agreements https://www.parchivaldicornia.it/info-e-servizi/convenzioni/
Reductions	Reductions only for these age groups 6/14 years over 65 years www.parchivaldicornia.it/info-e-servizi/orari-e-tariffe
Eventual notes	Disabled free admission. Accompanying persons admission with reduction
Online purchase	YES
Pet access	YES

Arrival at the property

Private/public parking

Presence of private parking	YES, Casone Parking
Presence of parking space reserved for people with disabilities	YES, near the entrance to the bar restaurant and employees located at the back (from the main car park, follow the dirt road to the parking lot behind the bar)
Type of flooring of the private parking lot	Stabilized, gravel, tiles and dirt





Eventual notes

Visitors to the Archaeological Park of Baratti and Populonia can park for free in this parking lot, in the parking area reserved for park visitors, equipped with entrance and exit barriers and an access control system. The ticket issued at the entrance to the parking lot reserved for visitors must be presented at the ticket office of the archaeological park to have the valid ticket





	when leaving the parking lot. Authorized parking is limited to the time spent in the archaeological park.
--	---

Pathway from the car park to the entrance

The property can be reached from the car park	On gravel, stabilized and dirt pavement.
Distance from parking to entrance	200 meters
There are indicators and tactile maps	NO
There is an accessible entrance	YES main entrance
How to access the site	<input checked="" type="checkbox"/> mainly on the flat. About 10 meters from the ticket office there is a path with a slope of about 11%. Arriving at the entrance there is a paved area with a step varying from 3 to 9 cm
Useful width of door/entrance gate	Above 90 cm
Type of door	with inwardly opening door
Type of handle	lever





Reception and reception

How to access	flat
Priority access for visitors with disabilities	YES
Type of information material	<input type="checkbox"/> Braille guides <input type="checkbox"/> guides in large print <input type="checkbox"/> Facilitated Language Guides (AAC) <input checked="" type="checkbox"/> Audio guides <input type="checkbox"/> video guides in LIS or subtitles <input type="checkbox"/> tactile maps <input checked="" type="checkbox"/> QR code <input type="checkbox"/> imapp
A cloakroom accessible to visitors with motor disabilities is available	YES
Multilingual staff	YES

Project carried out with the contribution of the





The staff followed a training course on welcoming people with different disabilities	YES
Presence of sign language interpreters	NO
Reception desk height	bench over 100 cm
The following aids are available for visitors with disabilities	<input type="checkbox"/> manual wheelchair <input type="checkbox"/> Crutches <input type="checkbox"/> Magnifier <input type="checkbox"/> Tablet with pre-installed app
	

Itineraries

Presence of maps	YES
Touch indicators and visual-touch maps	NO
Presence of didactic panels	YES
Audio guide	YES
Touch Models	NO
Multimedia workstations accessible from a seated position	NO
Routes dedicated to children	YES
Stopping points	YES
Route spread over several floors	NO
Access to the starting point of the route	flat
Eventual notes	







<p>How to access the area</p>	<p><input checked="" type="checkbox"/> on the flat, through the internal door located in the ticket office. Beyond the door there is a paved area with a step height of 12. After the step, the path on gravel and dirt pavement begins.</p>
<p>Usable width of door/entrance gate/corridor</p>	<p>Above 90 cm</p>
<p>Identifying routes</p>	<p>by means of signs placed at various sizes varying from 100/160 cm from the ground</p>
<p>Bulletin board/information panels and captions</p>	<p><input checked="" type="checkbox"/> captions positioned at cm <u>100/160</u> from the floor</p> <p><input checked="" type="checkbox"/> Shadow-free fonts and serifs</p> <p><input type="checkbox"/> Panels also written in English</p>





Explanatory panels and indications

The graves are laid out on gravel pavement and beaten dirt. Guests with reduced mobility can only admire them from the outside.



Project promoted by



Regione Toscana



Services

Additional elements

Guided tours for groups	YES
Guided tours for individuals	YES

Project carried out with the contribution of the



Presidenza del
Consiglio dei Ministri
Ministro per la disabilità



<p>Activities for children and families</p>	<p>YES at the Center for Experimental Archaeology. People with reduced mobility or who have other special needs can access the "Davide Mancini" Experimental Archaeology Center by requesting authorization from the Park management to reach the Center with their own vehicle.</p>
<p>Eventual notes</p>	<p>Inside the park there is the CENTER OF EXPERIMENTAL ARCHAEOLOGY "DAVIDE MANCINI" located, along the path that allows you to reach the Necropolis of the Caves, in the green area that precedes the forest known as Campo dell'Arpia. During the periods when the Center is open to the public, numerous activities can be carried out, experimenting with ancient techniques and technologies. Expert operators lead visitors on a manual experience in the manufacture of objects of daily life from prehistoric times to the Etruscan period.</p> <p>Some activities in the Center:</p> <p>Ceramics: visitors will experience the ancient techniques of working and decorating clay to make a small vase, which they will then be able to decorate with utensils of various kinds, in wood, bone, terracotta and metal.</p> <p>Weaving: using dried marsh grasses, visitors will experiment with the weaving technique, to create small objects and containers.</p> <p>Weaving: between warp and weft, visitors will discover the functioning of the vertical loom and experiment with ancient techniques to manufacture a colorful flap of fabric.</p>









	<p>Etruscan writing: armed with ink and inkwell, visitors will discover the alphabet of an ancient lost language, learning to read and write words and simple phrases in Etruscan.</p> <p>Mosaic: inspired by the mosaics of Populonia, visitors will compose the tiles to create decorations and designs, experimenting with the mosaic technique.</p>
<p>Guided tours with trained staff</p>	<ul style="list-style-type: none"> <input type="checkbox"/> in sign language <input checked="" type="checkbox"/> for visitors with reduced mobility <input type="checkbox"/> in Facilitated Language (AAC)
<p>Accessible bookshop</p>	<ul style="list-style-type: none"> <input checked="" type="checkbox"/> flat <input type="checkbox"/> via ramp Choose an item.





	
<p>Bar and restaurant</p>	<p>Reachable on flat dirt but stabilized pavement. Table height about 70 cm, counter over 100 cm. Table service is provided for guests with reduced mobility</p>
	
	

Toilets for guests with reduced mobility





Number of accessible toilets for guests with reduced mobility	2 men and women
Location	Near the ticket office and bar, restaurant
How to access the premises	<input checked="" type="checkbox"/> flat <input checked="" type="checkbox"/> via ramp siding from the pavement with a slope of 5.5%
Usable width of the entrance door	90 cm
Men's toilet height	50 cm
Toilet seat with open front tooth	YES
Support Grab Bars (Men)	to the left of the toilet
Flexible shower on the side of the toilet	NO
Free space on the sides of the toilet (men)	left Above 90 cm right 20 cm frontal Above 90 cm
Electric doorbell/telephone	YES
Washbasin with space underneath for wheelchair approach	69 cm
Height from the ground lower edge mirror	sufficient for use by a person in a wheelchair
Baby changing table	YES
Women's toilet height	50 cm
Toilet seat with open front tooth	YES
Support grab bars (women)	to the left of the toilet
Flexible shower on the side of the toilet	NO
Free space on the sides of the toilet (women)	left Above 90 cm right 36 cm frontal Above 90 cm
Electric doorbell/telephone	YES
Washbasin with space underneath for wheelchair approach	69 cm
Height from the ground lower edge mirror	sufficient for use by a person in a wheelchair



Project promoted by




Regione Toscana



Project carried out with the contribution of the



Presidenza del
Consiglio dei Ministri
Ministro per la disabilità



Medical practices/healthcare facilities

Hospitals near the property	Villamarina Hospital via Forlanini 24 Piombino (LI) Phone +39 0565 67111
Other healthcare facilities	Asl Piombino via V.Veneto 43 telephone +39 0565 67610 Dialysis Center Phone +39 0565 67283 nefrologia.piombino@uslnordovest.toscana.it

TESTED BY: [Handy Superabile Social Promotion Association](#) in 2024

